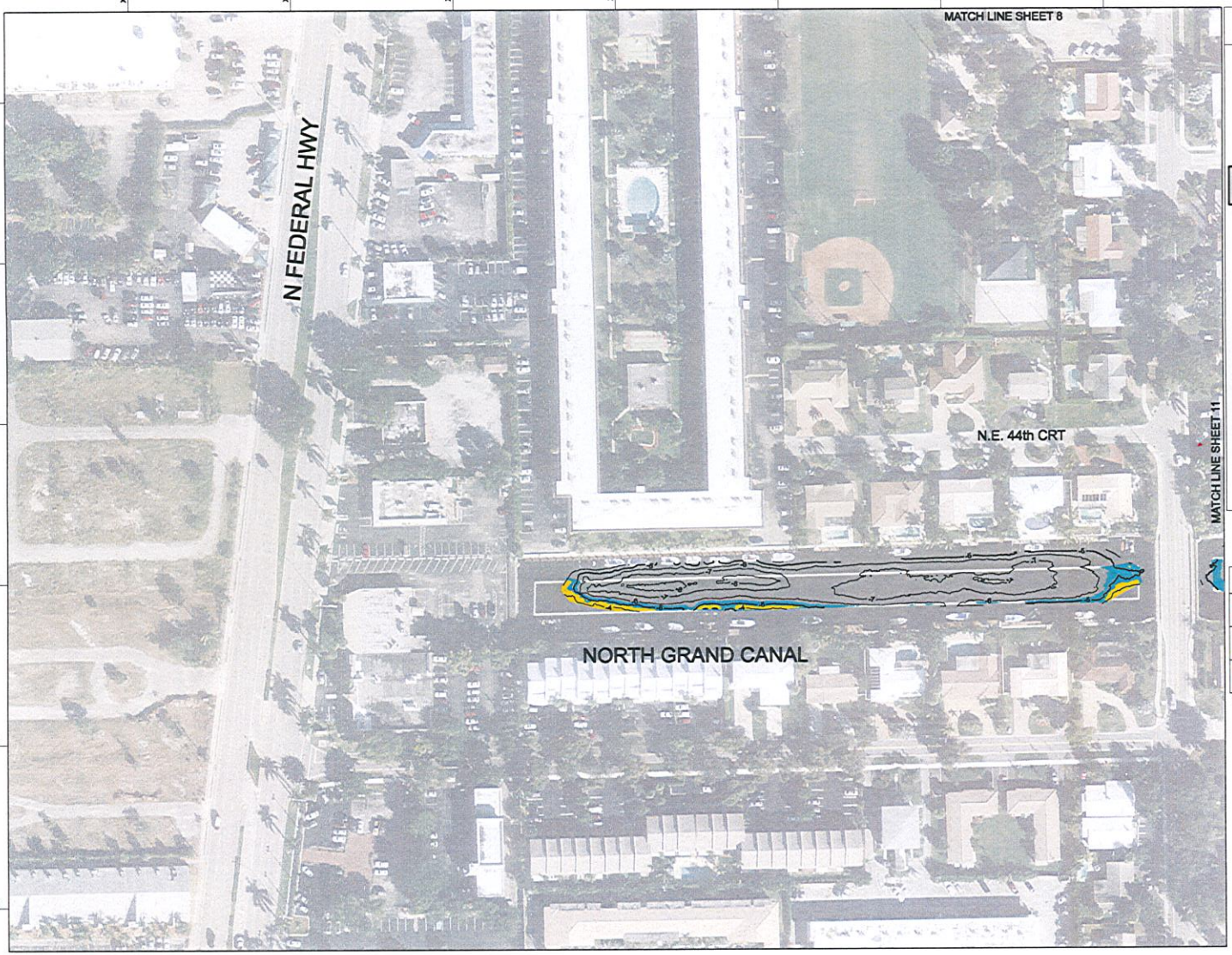

CONTOURS ARE IN FEET RELATIVE TO MEAN LOW WATER

SHEET INDEX

			2
5	4	3	
8	7	6	
12	11	10	9
14		13	
17	16	15	
20	19	18	
22	21		
25	24	23	
28	27	26	
29			
30			

LEGEND

- GREATER THAN 2 FEET SHALLOWER THAN DESIGN DEPTH (ELEVATION OF -3.5' MLW AND HIGHER)
- 1 TO 2 FEET SHALLOWER THAN DESIGN DEPTH (ELEVATION OF -3.5' TO -4.5' MLW)
- 0 TO 1 FOOT SHALLOWER THAN DESIGN DEPTH (ELEVATION OF -4.5' TO -5.5' MLW)

DESIGN DEPTH = -5.5' MLW

INDICATES OUTFALL STRUCTURE

N

60 30 0 60 120FT

SCALE: 1"=60'

THIS MAP IS INTENDED TO BE DISPLAYED AT A SCALE OF 1" = 60' OR SMALLER

Revisions

Project: CITY OF LIGHTHOUSE POINT HYDROGRAPHIC SURVEY OF WATERWAYS AND CANALS

LIGHTHOUSE POINT, BROWARD COUNTY, FLORIDA

Sheet Title: PLAN

Prepared for: CITY OF LIGHTHOUSE POINT
2200 NE 36th Street
Lighthouse Point, Florida 33064

Certifications:

Kenneth C. Jackson, P.S.M.
Florida Professional Surveyor
and Mapper #5618
Florida Authorization #LB 7142

William T. Butler, P.S.M., P.E.
Florida Professional Surveyor
and Mapper #5618
Florida Authorization #LB 7142

SEA DIVERSIFIED, INC.
Surveying and Engineering Applications
Tel: (561) 243-4920
Fax: (561) 243-4957
21 NW 2nd Street
Delray Beach, Florida 33444

SEA DIVERSIFIED

Date:	04-09-12
Drawn by:	M.B.
Checked by:	K.C.J.
Scale:	As Shown
Sheet:	12

Total sheets: CADD #3:

SDI PN: 12-1895

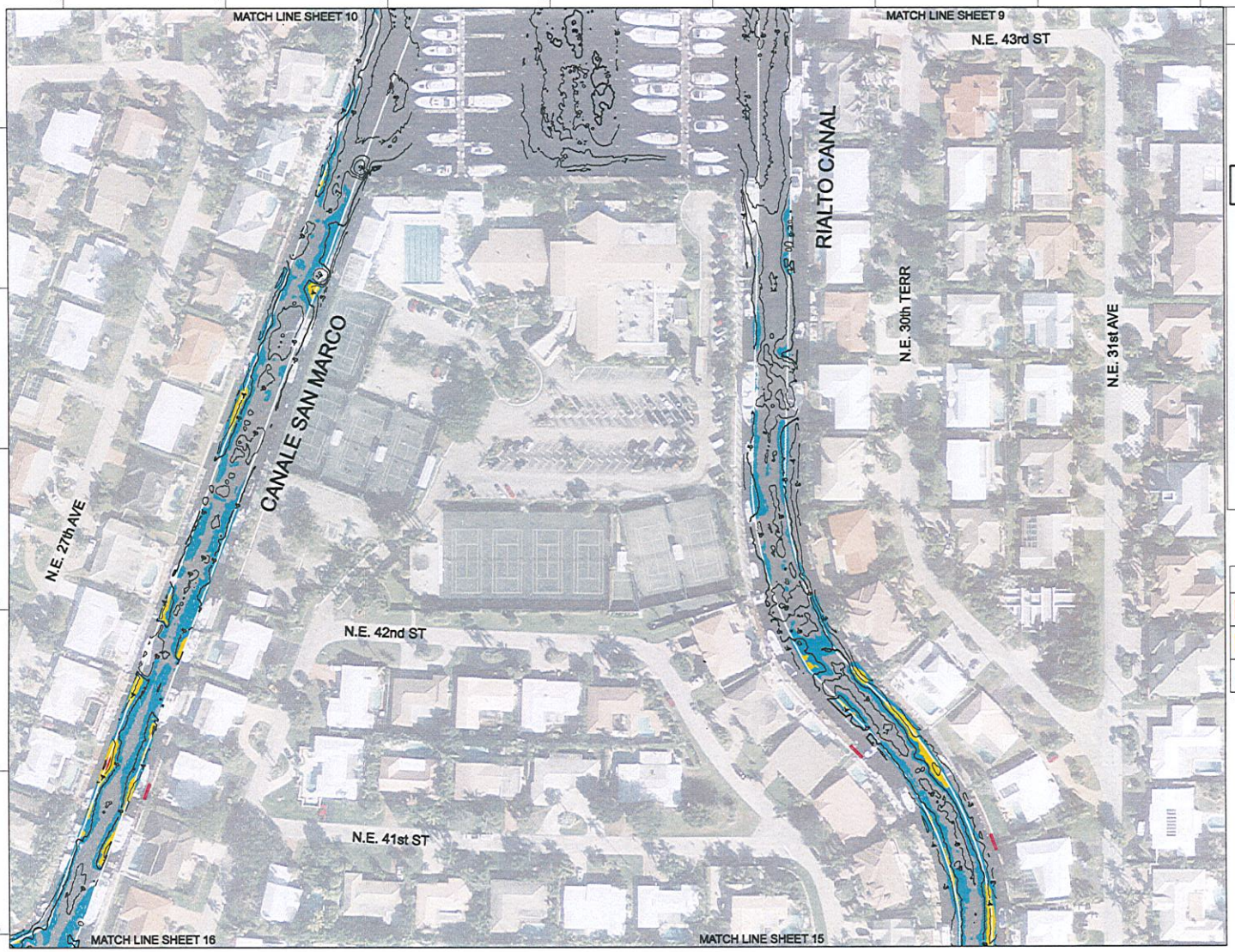

CONTOURS ARE IN FEET RELATIVE TO MEAN LOW WATER

SHEET INDEX

			2
5	4	3	
8	7	6	
12	11	10	9
14		13	
17	16	15	
20	19	18	
22	21		
25	24	23	
28	27	26	
29			
30			

LEGEND

- GREATER THAN 2 FEET SHALLOWER THAN DESIGN DEPTH (ELEVATION OF -3.5' MLW AND HIGHER)
- 1 TO 2 FEET SHALLOWER THAN DESIGN DEPTH (ELEVATION OF -3.5' TO -4.5' MLW)
- 0 TO 1 FOOT SHALLOWER THAN DESIGN DEPTH (ELEVATION OF -4.5' TO -5.5' MLW)

DESIGN DEPTH = -5.5' MLW

INDICATES OUTFALL STRUCTURE

N

60 30 0 60 120FT

SCALE: 1"=60'

THIS MAP IS INTENDED TO BE DISPLAYED AT A SCALE OF 1" = 60' OR SMALLER

Revisions

Project: CITY OF LIGHTHOUSE POINT HYDROGRAPHIC SURVEY OF WATERWAYS AND CANALS

LIGHTHOUSE POINT, BROWARD COUNTY, FLORIDA

Sheet Title: PLAN

Prepared for: CITY OF LIGHTHOUSE POINT
2200 NE 36th Street
Lighthouse Point, Florida 33064

Certifications:

SEA DIVERSIFIED, INC.
Surveying and Engineering Applications
Tel: (561) 243-4920
Fax: (561) 243-4657
21 NW 2nd Street
Delray Beach, Florida 33444

SEA DIVERSIFIED

Date: 04-20-12
Drawn by: N.B.
Checked by: K.C.L.
Scale: As Shown
Sheet: 13

SDI PN: 12-1895

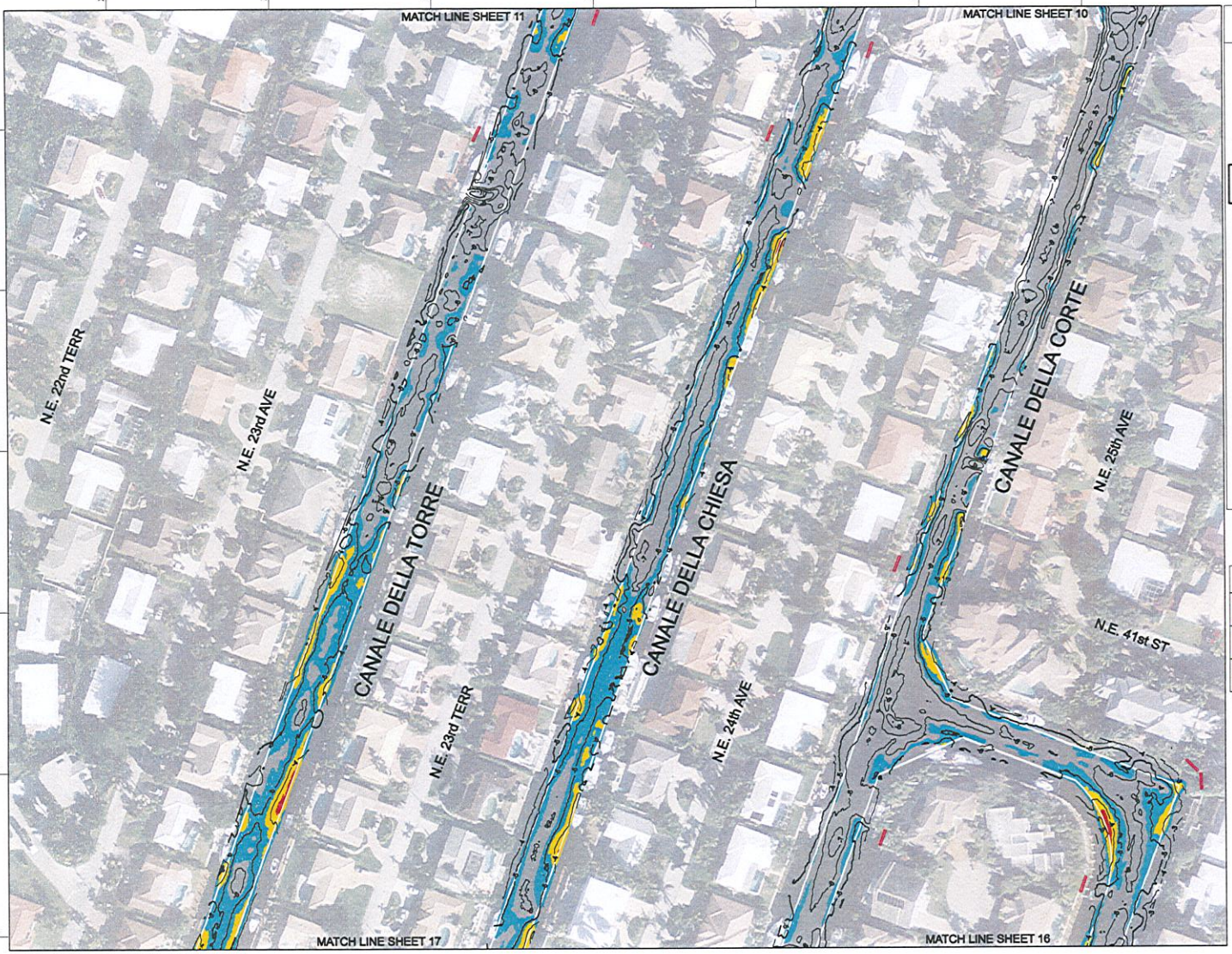

CONTOURS ARE IN FEET RELATIVE TO MEAN LOW WATER

SHEET INDEX

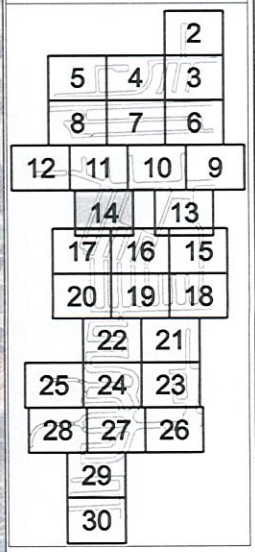

LEGEND

- GREATER THAN 2 FEET SHALLOWER THAN DESIGN DEPTH (ELEVATION OF -5.0' MLW AND HIGHER)
- 1 TO 2 FEET SHALLOWER THAN DESIGN DEPTH (ELEVATION OF -3.0' TO -4.0' MLW)
- 0 TO 1 FOOT SHALLOWER THAN DESIGN DEPTH (ELEVATION OF -4.0' TO -5.0' MLW)

DESIGN DEPTH = -5.0' MLW

INDICATES OUTFALL STRUCTURE

N

60 30 0 60 120FT

SCALE: 1"=60'

THIS MAP IS INTENDED TO BE DISPLAYED AT A SCALE OF 1" = 60' OR SMALLER

Revisions

CITY OF LIGHTHOUSE POINT HYDROGRAPHIC SURVEY OF WATERWAYS AND CANALS

LIGHTHOUSE POINT, BROWARD COUNTY, FLORIDA

PLAN

CITY OF LIGHTHOUSE POINT
2200 NE 38th Street
Lighthouse Point, Florida 33064

SEA DIVERSIFIED, INC.
Surveying and Engineering Applications
Tel: (561) 243-4625
Fax: (561) 243-4667
21 NW 2nd Street
Delray Beach, Florida 33444

Date: 04-2012
Drawn by: M.A.
Checked by: K.R.J.
Scale: As Shown

Sheet: 14

SDI PN: 12-1895

CONTOURS ARE IN FEET RELATIVE TO MEAN LOW WATER

SHEET INDEX

			2
5	4	3	
8	7	6	
12	11	10	9
14		13	
17	16	15	
20	19	18	
22	21		
25	24	23	
28	27	26	
29			
30			

LEGEND

- GREATER THAN 2 FEET SHALLOWER THAN DESIGN DEPTH (ELEVATION OF -3.5' MLW AND HIGHER)
- 1 TO 2 FEET SHALLOWER THAN DESIGN DEPTH (ELEVATION OF -3.5' TO -4.5' MLW)
- 0 TO 1 FOOT SHALLOWER THAN DESIGN DEPTH (ELEVATION OF -4.5' TO -5.5' MLW)

DESIGN DEPTH = -5.5' MLW

INDICATES OUTFALL STRUCTURE

N

60 30 0 60 120FT

SCALE: 1"=60'

THIS MAP IS INTENDED TO BE DISPLAYED AT A SCALE OF 1" = 60' OR SMALLER

Revisions

Project: CITY OF LIGHTHOUSE POINT HYDROGRAPHIC SURVEY OF WATERWAYS AND CANALS

LIGHTHOUSE POINT, BROWARD COUNTY, FLORIDA

Sheet Title: PLAN

Prepared for: CITY OF LIGHTHOUSE POINT
2200 NE 38th Street
Lighthouse Point, Florida 33064

Certifications:

SEA DIVERSIFIED, INC.
Surveying and Engineering Applications
Tel: (561) 243-4920
Fax: (561) 243-4957
21 NW 2nd Street
Delray Beach, Florida 33444

SEA DIVERSIFIED

Date: 04-09-12
Drawn by: M.R.
Checked by: K.C.J.
Scale: As Shown
Sheet: 15

SDI PN: 12-1895

CONTOURS ARE IN FEET RELATIVE TO MEAN LOW WATER

SHEET INDEX

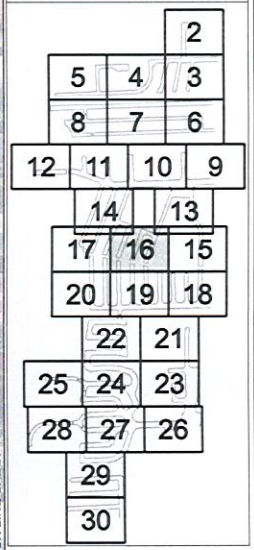

LEGEND

- GREATER THAN 2 FEET SHALLOWER THAN DESIGN DEPTH (ELEVATION OF -5.0' MLW AND HIGHER)
- 1 TO 2 FEET SHALLOWER THAN DESIGN DEPTH (ELEVATION OF -3.0' TO -4.0' MLW)
- 0 TO 1 FOOT SHALLOWER THAN DESIGN DEPTH (ELEVATION OF -4.0' TO -5.0' MLW)

DESIGN DEPTH = -5.0' MLW

INDICATES OUTFALL STRUCTURE

N

60 30 0 60 120FT

SCALE: 1"=60'

THIS MAP IS INTENDED TO BE DISPLAYED AT A SCALE OF 1" = 60' OR SMALLER

Revisions

CITY OF LIGHTHOUSE POINT HYDROGRAPHIC SURVEY OF WATERWAYS AND CANALS

LIGHTHOUSE POINT, BROWARD COUNTY, FLORIDA

PLAN

CITY OF LIGHTHOUSE POINT
2200 NE 38th Street
Lighthouse Point, Florida 33064

SEA DIVERSIFIED, INC.
Surveying and Engineering Applications
Tel: (561) 243-4220
Fax: (561) 243-4227
21 NW 2nd Street
Delray Beach, Florida 33444

SEA DIVERSIFIED

Date: 01-2012
Chkd by: KLR
Checked by: KJG.J.
Scale: As Shown

16

SDI PN: 12-1895