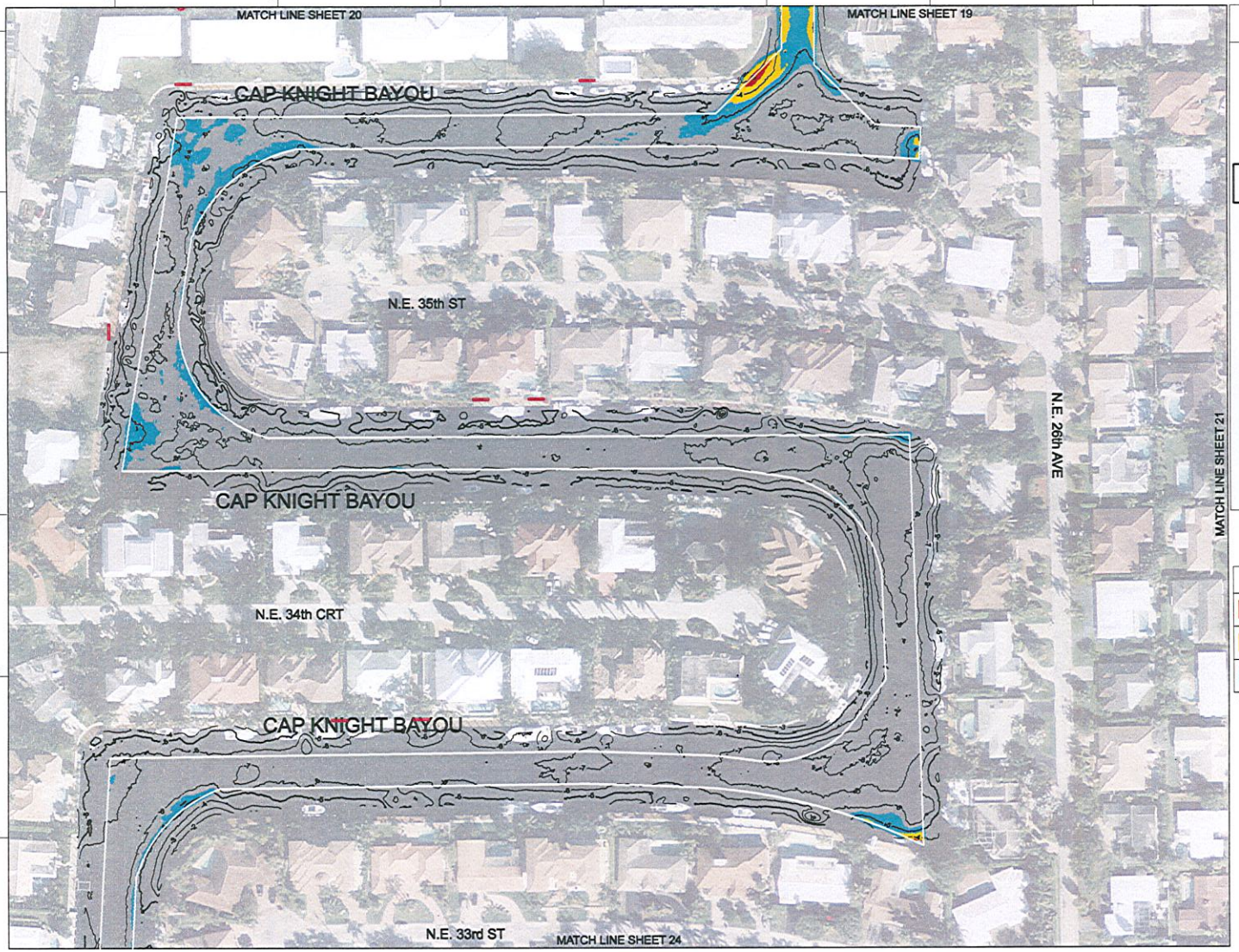

CONTOURS ARE IN FEET RELATIVE TO MEAN LOW WATER

SHEET INDEX

			2
5	4	3	
8	7	6	
12	11	10	9
14		13	
17	16	15	
20	19	18	
22	21		
25	24	23	
28	27	26	
29			
30			

LEGEND

- GREATER THAN 2 FEET SHALLOWER THAN DESIGN DEPTH (ELEVATION OF -3.5' MLW AND HIGHER)
- 1 TO 2 FEET SHALLOWER THAN DESIGN DEPTH (ELEVATION OF -3.5' TO -4.5' MLW)
- 0 TO 1 FOOT SHALLOWER THAN DESIGN DEPTH (ELEVATION OF -4.5' TO -5.5' MLW)

DESIGN DEPTH = -5.5' MLW

INDICATES OUTFALL STRUCTURE

N

60 30 0 60 120FT

SCALE: 1"=60'

THIS MAP IS INTENDED TO BE DISPLAYED AT A SCALE OF 1" = 60' OR SMALLER

Revisions

No.	Date	Description

Project: CITY OF LIGHTHOUSE POINT HYDROGRAPHIC SURVEY OF WATERWAYS AND CANALS

LIGHTHOUSE POINT, BROWARD COUNTY, FLORIDA

Sheet Title: PLAN

Prepared for: CITY OF LIGHTHOUSE POINT
2200 NE 36th Street
Lighthouse Point, Florida 33064

Certifications:

Kenneth C. Judson, P.E.S.E.
Florida Professional Surveyor and Mapper Professional Engineer
Florida Authorization #LB 7742

Nelson T. Butler, P.E.S.E., P.S.
Florida Professional Surveyor and Mapper Professional Engineer
Florida Authorization #LB 7742

SEA DIVERSIFIED, INC.
Surveying and Engineering Applications
Tel: (561) 243-4920
Fax: (561) 243-4957
21 NW 2nd Street
Delray Beach, Florida 33444

SEA DIVERSIFIED

Date:	04-09-12
Drawn by:	M.B.
Checked by:	K.C.J.
Scale:	As Shown
Sheet:	22

Total sheets: CADD ID:

SDI PN: 12-1895

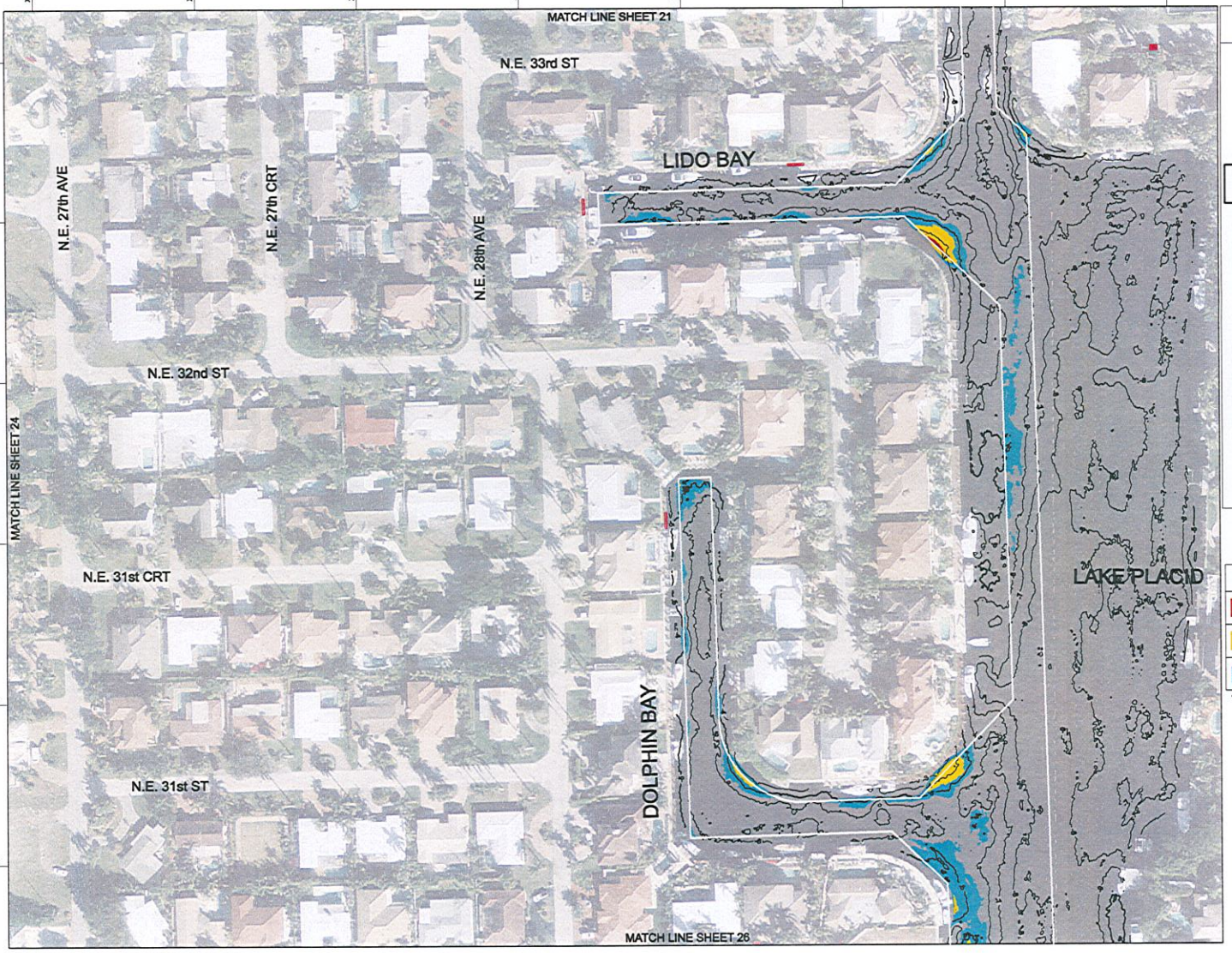

CONTOURS ARE IN FEET RELATIVE TO MEAN LOW WATER

SHEET INDEX

2
5 4 3
8 7 6
12 11 10 9
14 13
17 16 15
20 19 18
22 21
25 24 23
28 27 26
29
30

LEGEND

- GREATER THAN 2 FEET SHALLOWER THAN DESIGN DEPTH (ELEVATION OF -3.0' MLW AND HIGHER)
- 1 TO 2 FEET SHALLOWER THAN DESIGN DEPTH (ELEVATION OF -3.0' TO -4.0' MLW)
- 0 TO 1 FOOT SHALLOWER THAN DESIGN DEPTH (ELEVATION OF -4.0' TO -5.0' MLW)

DESIGN DEPTH = -5.0' MLW

INDICATES OUTFALL STRUCTURE

N

60 30 0 60 120FT

SCALE: 1"=60'

THIS MAP IS INTENDED TO BE DISPLAYED AT A SCALE OF 1" = 60' OR SMALLER

Revisions

No.	Date	Description

CITY OF LIGHTHOUSE POINT HYDROGRAPHIC SURVEY OF WATERWAYS AND CANALS

LIGHTHOUSE POINT, BROWARD COUNTY, FLORIDA

PLAN

CITY OF LIGHTHOUSE POINT
2200 NE 38th Street
Lighthouse Point, Florida 33064

Collections

Robert G. Ballou, P.E.A.
Florida Professional Surveyor
Florida Certification # 5154

Allen I. Eder, P.E.A., P.E.
Florida Professional Surveyor
Florida Certification # 5154

SEA DIVERSIFIED, INC.
Surveying and Engineering Applications
Tel: (561) 243-4820
Fax: (561) 243-4827
21 NW 2nd Street
Delray Beach, Florida 33444

SEA DIVERSIFIED

Date:	04-2012
Drawn by:	M.A.
Checked by:	R.B.A.
Scale:	As Shown
Sheet:	23

SDI PN: 12-1895



CONTOURS ARE IN FEET RELATIVE TO MEAN LOW WATER

SHEET INDEX

			2
5	4	3	
8	7	6	
12	11	10	9
14		13	
17	16	15	
20	19	18	
22	21		
25	24	23	
28	27	26	
29			
30			

LEGEND

- GREATER THAN 2 FEET SHALLOWER THAN DESIGN DEPTH (ELEVATION OF -3.5' MLW AND HIGHER)
- 1 TO 2 FEET SHALLOWER THAN DESIGN DEPTH (ELEVATION OF -3.5' TO -4.5' MLW)
- 0 TO 1 FOOT SHALLOWER THAN DESIGN DEPTH (ELEVATION OF -4.5' TO -5.5' MLW)

DESIGN DEPTH = -5.5' MLW

INDICATES OUTFALL STRUCTURE

N

60 30 0 60 120FT

SCALE: 1"=60'

THIS MAP IS INTENDED TO BE DISPLAYED AT A SCALE OF 1" = 60' OR SMALLER

Revisions

CITY OF LIGHTHOUSE POINT HYDROGRAPHIC SURVEY OF WATERWAYS AND CANALS

LIGHTHOUSE POINT, BROWARD COUNTY, FLORIDA

PLAN

CITY OF LIGHTHOUSE POINT
2200 NE 36th Street
Lighthouse Point, Florida 33064

SEA DIVERSIFIED, INC.
Surveying and Engineering Applications
Tel: (561) 243-4920
Fax: (561) 243-4957
21 NW 2nd Street
Delray Beach, Florida 33444

SEA DIVERSIFIED

24

SDI PN: 12-1895

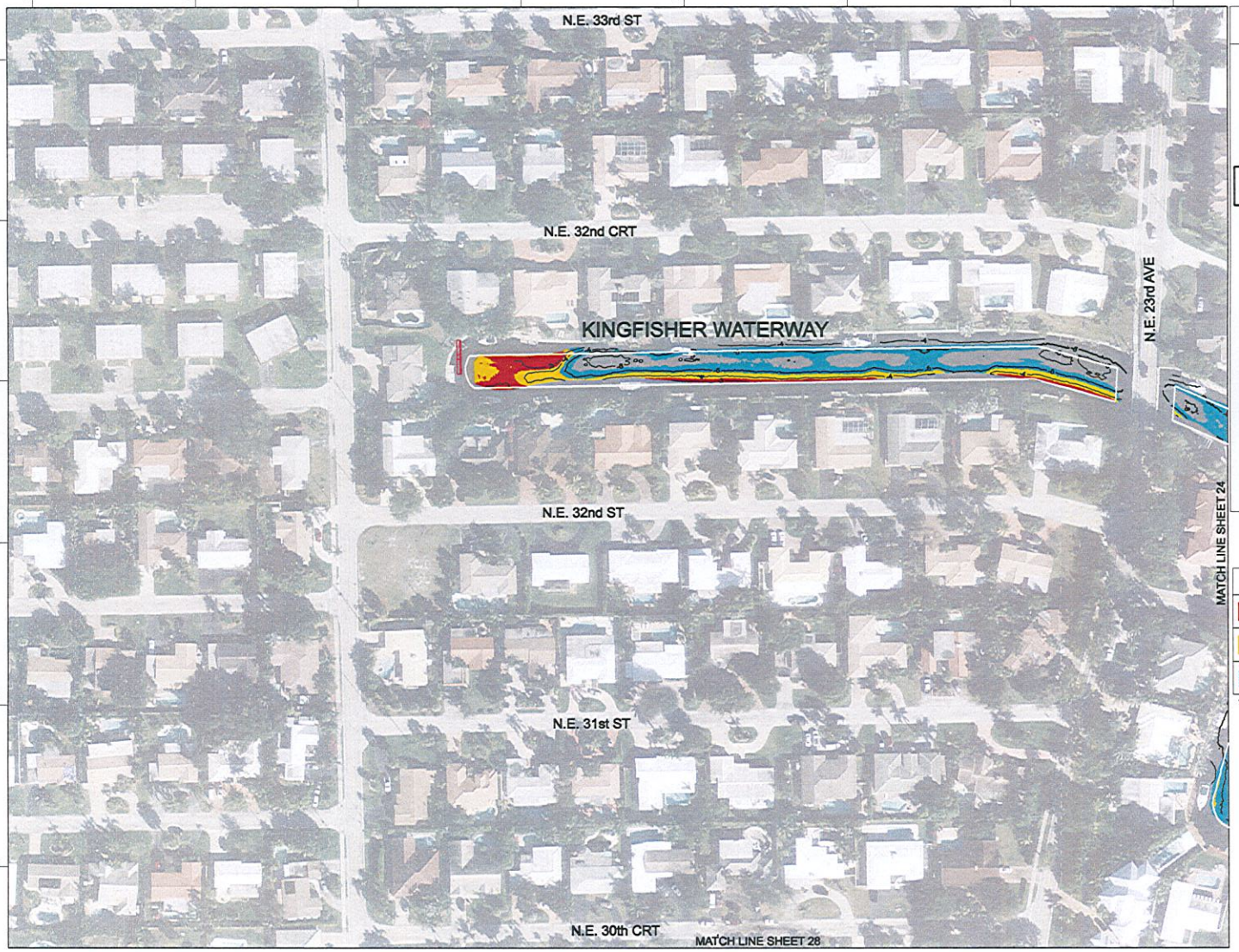

CONTOURS ARE IN FEET RELATIVE TO MEAN LOW WATER

SHEET INDEX

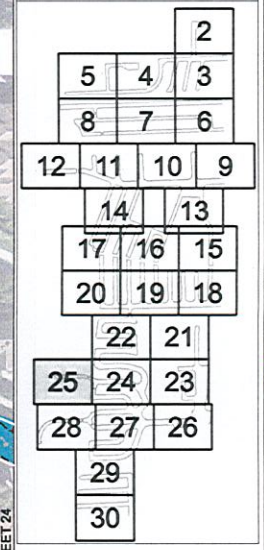

LEGEND

	GREATER THAN 2 FEET SHALLOWER THAN DESIGN DEPTH (ELEVATION OF -3.5' MLW AND HIGHER)
	1 TO 2 FEET SHALLOWER THAN DESIGN DEPTH (ELEVATION OF -3.5' TO -4.5' MLW)
	0 TO 1 FOOT SHALLOWER THAN DESIGN DEPTH (ELEVATION OF -4.5' TO -5.5' MLW)

DESIGN DEPTH = -5.5' MLW

INDICATES OUTFALL STRUCTURE

N

60 30 0 60 120FT

SCALE: 1"=60'

THIS MAP IS INTENDED TO BE DISPLAYED AT A SCALE OF 1" = 60' OR SMALLER

Revisions

No.	Date	Description

Project: CITY OF LIGHTHOUSE POINT HYDROGRAPHIC SURVEY OF WATERWAYS AND CANALS

LIGHTHOUSE POINT, BROWARD COUNTY, FLORIDA

Sheet Title: PLAN

Prepared for: CITY OF LIGHTHOUSE POINT
2200 NE 36th Street
Lighthouse Point, Florida 33064

Certifications:

Kenneth C. Jackson, P.S.M.
Florida Professional Surveyor and Mapper Bldg.
Florida Authorization #LB 7142

William T. Butler, P.S.M., P.E.
Florida Professional Surveyor and Mapper Bldg.
Florida Authorization #LB 7142

SEA DIVERSIFIED, INC.
Surveying and Engineering Applications
Tel: (561) 243-4020
Fax: (561) 243-4957
21 NW 2nd Street
Delray Beach, Florida 33444

SEA DIVERSIFIED

Date:	09-08-12
Drawn by:	M.B.
Checked by:	K.C.J.
Scale:	As Shown
Sheet:	25

Total sheets: CADD 03

SDI PN: 12-1895

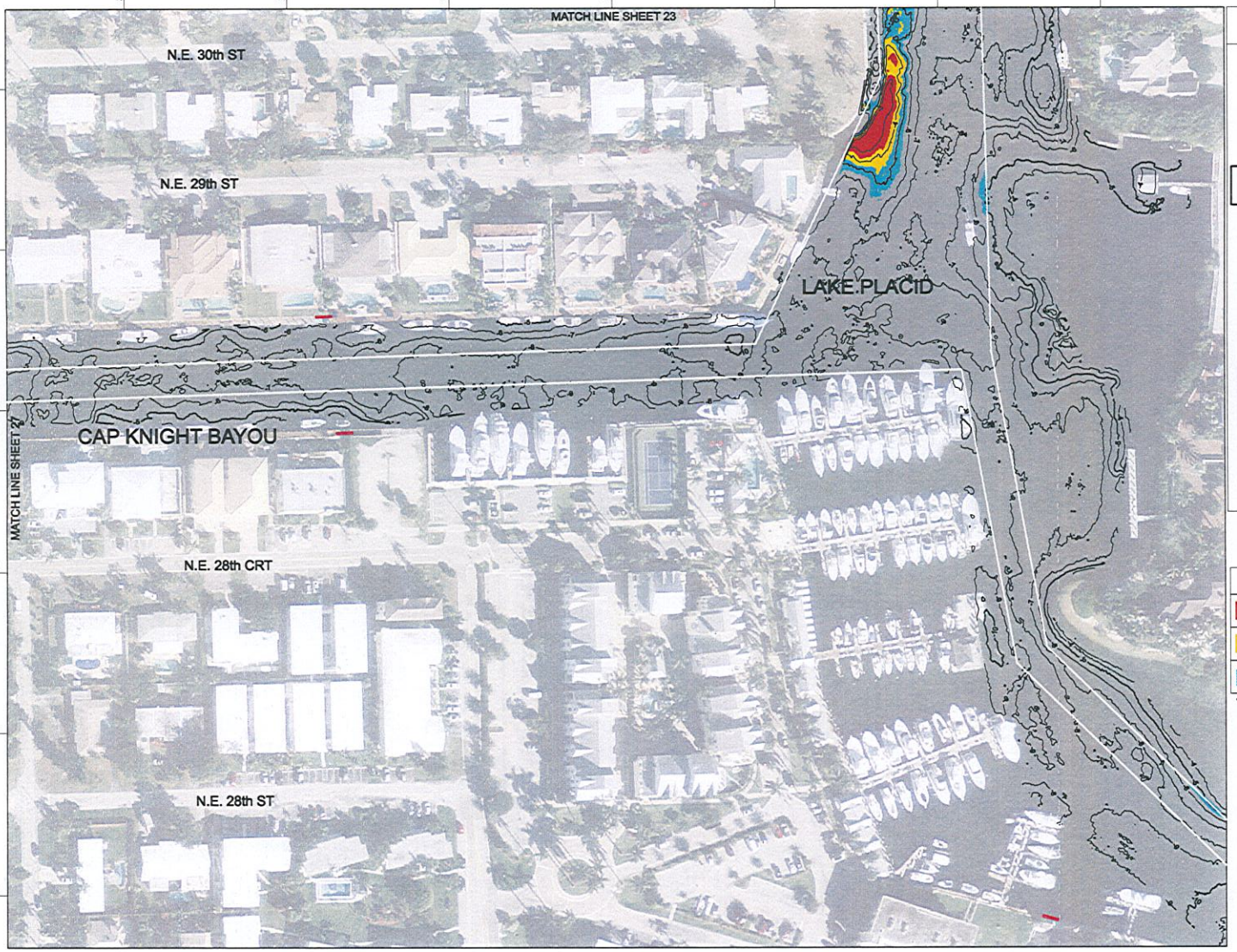

SHEET INDEX

		2
5	4	3
8	7	6
12	11	10	9
	14		13
17	16	15
20	19	18
	22	21
25	24	23
28	27	26
	29	
	30	

LEGEND

- GREATER THAN 2 FEET SHALLOWER THAN DESIGN DEPTH (ELEVATION OF -5.5' MLW AND HIGHER)
- 1 TO 2 FEET SHALLOWER THAN DESIGN DEPTH (ELEVATION OF -3.5' TO -4.5' MLW)
- 0 TO 1 FOOT SHALLOWER THAN DESIGN DEPTH (ELEVATION OF -4.5' TO -5.5' MLW)

DESIGN DEPTH = -5.5' MLW

INDICATES OUTFALL STRUCTURE

N

60 30 0 60 120FT

SCALE: 1"=60'

THIS MAP IS INTENDED TO BE DISPLAYED AT A SCALE OF 1" = 60' OR SMALLER

Revisions

CITY OF LIGHTHOUSE POINT HYDROGRAPHIC SURVEY OF WATERWAYS AND CANALS

LIGHTHOUSE POINT, BROWARD COUNTY, FLORIDA

PLAN

CITY OF LIGHTHOUSE POINT
2200 NE 38th Street
Lighthouse Point, Florida 33064

SEA DIVERSIFIED, INC.
Surveying and Engineering Applications
Tel: (561) 243-4820
Fax: (561) 243-4827
21 NW 2nd Street
Delray Beach, Florida 33444

SEA DIVERSIFIED

Date: 09-2012
Drawn by: M.R.
Checked by: A.D.L.
Scale: As Shown

Sheet: 26

SDI PN: 12-1895